



Starting from: **A** Los Angeles, CA

Arriving at: **B** 9301 Wilshire Blvd, Beverly Hills, CA 90210-5424

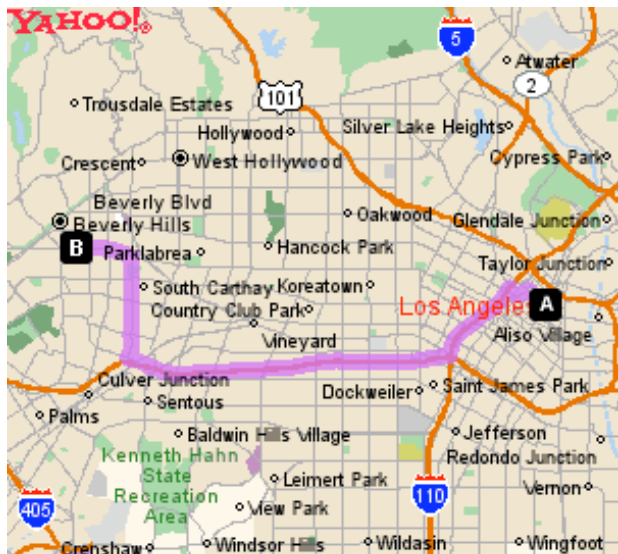
Distance: 11.5 miles **Approximate Travel Time:** 18 mins

Your Directions

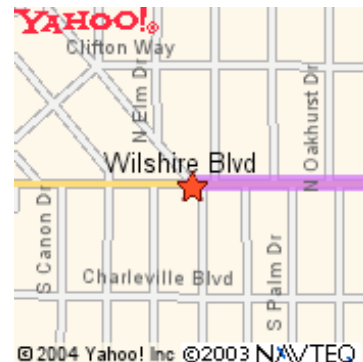
1.	Starting in LOS ANGELES, CA on E 1ST ST - go < 0.1 mi
2.	Continue on W 1ST ST - go 0.5 mi
3.	Turn L on S HOPE ST - go 0.1 mi
4.	S HOPE ST becomes S FLOWER ST - go 0.2 mi
5.	Bear R on W 3RD ST - go 0.1 mi
6.	Take CA-110 NORTH/CA-110 SOUTH towards HARBOR FREEWAY NORTH/HARBOR FREEWAY SOUTH - go 1.3 mi
7.	Take the I-10 exit towards SANTA MONICA - go 1.2 mi
8.	Merge on I-10 WEST - go 4.6 mi
9.	Take the VENICE BLVD/LA CIENEGA BLVD exit, exit #7A - go 0.4 mi
10.	Continue on CADILLAC AVE - go 0.2 mi
11.	Turn R on S LA CIENEGA BLVD - go 1.9 mi
12.	Turn L on WILSHIRE BLVD - go 1.0 mi
13.	Arrive at 9301 WILSHIRE BLVD, BEVERLY HILLS

When using any driving directions or map, it's a good idea to do a reality check and make sure the road still exists, watch out for construction, and follow all traffic safety precautions. This is only to be used as an aid in planning.


Your Full Route



Your Destination



Address:
 9301 Wilshire Blvd
 Beverly Hills, CA 90210-5424



Copyright © 2004 Yahoo! Inc. All rights reserved.

[Privacy Policy](#) - [Terms of Service](#) - [Copyright Policy](#) - [Yahoo! Maps Terms of Use](#) - [Help](#) - [Ad Feedback](#)